

# BANGOR UNIVERSITY LOCATION MAP



PRIFYSGOL  
BANGOR  
UNIVERSITY



## TRAVELLING TO BANGOR BY ROAD

### **From the South/North/East England:**

In most cases, the fastest route to Bangor is the A55 expressway along the north Wales coast.

### **From West Wales:**

Follow the A487 via Porthmadog and Caernarfon to Bangor.

### **From South Wales:**

Follow the A49 through Hereford, Leominster and Shrewsbury, then follow Wrexham and Chester signs to the A55.

## TRAVELLING TO BANGOR BY TRAIN

Bangor is on the main line to Holyhead and is served by direct trains from London Euston (around 3.5 hours travelling time), Manchester (around 2.5 hours travelling time), Birmingham (around 3 hours travelling time) and Cardiff (around 4 hours travelling time). Bangor train station is a short walk from most of the University buildings.

## GETTING TO THE UNIVERSITY

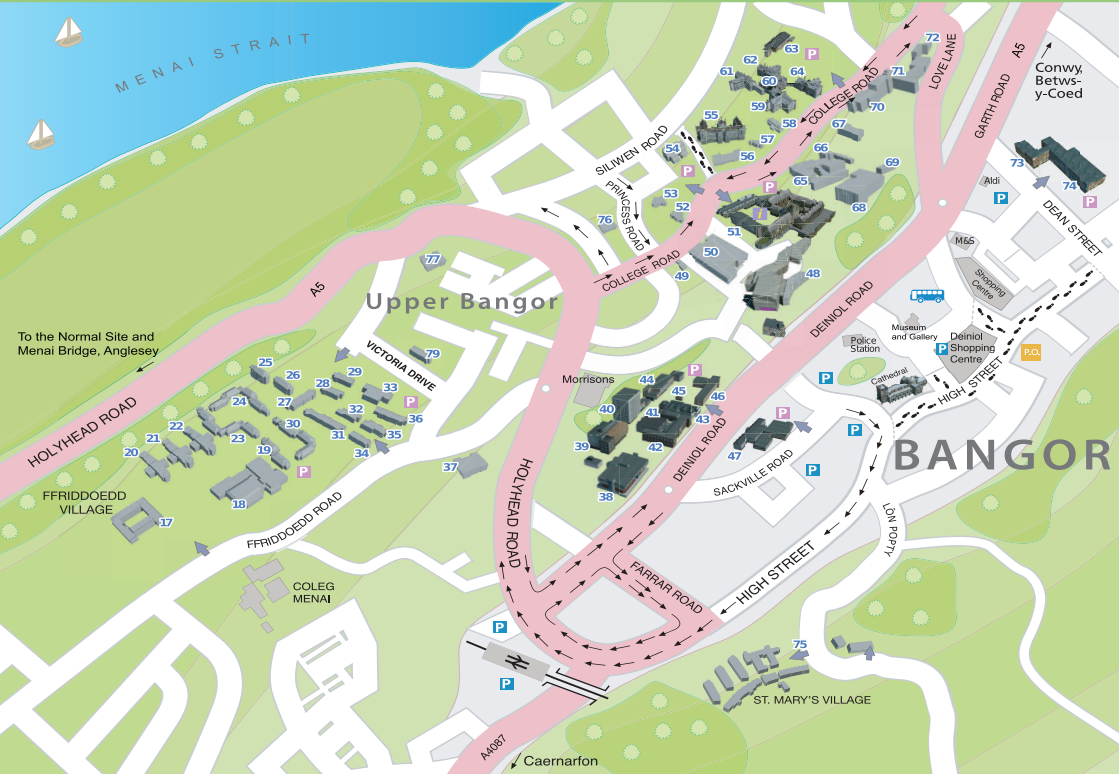
**From the A55/A5:** Leave the A55 at Junction 11, sign-posted Bangor and Prifysgol/University, and follow signs for Bangor and the city-centre. After around 3.5 miles, you will enter the city centre along Garth Road as shown on the main map on page 4. Please use the main map and key on page 4 to locate the particular building you wish to visit.

**From the A487:** At the A487/A4087 roundabout, take the 2nd exit off the roundabout sign-posted Holyhead, Betws-y-Coed and Conwy (ignore signs for Bangor at this point). Follow the A487 up the hill and at the next roundabout take the 3rd exit sign-posted Bangor and Conwy. Keep in the left lane and at the next roundabout take the 2nd exit sign-posted Bangor. At the next roundabout take the 2nd exit sign-posted Bangor (A5). This will bring you into Bangor along Holyhead Road as shown on the main map on page 4. Please use the main map and key on page 4 to locate the particular building you wish to visit.

**From Ireland/Holyhead:** On leaving the ferry terminal at Holyhead, turn right following the signs for Bangor (A55). Travel for around 21 miles on the A55 and over the Britannia Bridge. Leave the A55 at Junction 9, sign-posted Bangor and Prifysgol/University. At the roundabout, take the 1st exit for Bangor (A487). At the next roundabout, take the 2nd exit for Bangor (A5). This will bring you into Bangor along Holyhead Road as shown on the main map on page 4. Please use the main map and key on page 4 to locate the particular building you wish to visit.

If you wish to visit the **Normal Site** or the **School of Ocean Sciences** at Menai Bridge, please use the directions and individual maps on pages 6 & 8 of this leaflet.





**KEY**  
Numbers in italics indicate the principal location.

**ACADEMIC**  
**College of Arts and Humanities 51:**  
Academic Development Unit **47**  
School of Creative Studies and Media **43**  
School of English **51**  
School of History, Welsh History and Archaeology **51**  
School of Lifelong Learning **51**  
School of Linguistics and English Language **50**  
School of Modern Languages **51**  
School of Music **51, 45**  
School of Philosophy and Religion **51**  
School of Welsh **51**

**College of Business, Law, Education and Social Sciences Administrative Centre 56:**  
Bangor Business School **55, 59**  
Bangor Business School Management Centre **59, 60, 61, 62, 64**  
School of Education **1, 6, 7, 8, 9, 10, 11, 12, 16**  
School of Law **57, 58**  
School of Social Sciences **54, 59**

**College of Natural Sciences:**  
School of Environment, Natural Resources and Geography **39, 44**  
School of Biological Sciences **39, 39, 42**  
School of Ocean Sciences **A, B**  
Welsh Institute of Natural Resources encompassing: CAZS – Natural Resources **40** and the Bio-Composites Centre (7th & 8th floor) **40**

**College of Health & Behavioural Sciences:**  
School of Healthcare Sciences **37** (also at Wrexham)  
School of Medical Sciences **50**  
School of Psychology **44, 49, 50, 68, 73**  
School of Sport, Health & Exercise Sciences **1, 5**  
IMSCaR **14, 73, 50** (also at Wrexham)

**College of Physical & Applied Sciences:**  
School of Chemistry **40**  
School of Electronic Engineering **74**  
School of Computer Science **74**

**Study Skills:**  
Study Skills Centre **70**

**OTHER CENTRES AND RESEARCH**  
Centre for Research on Bilingualism **49**  
Coleg Cymraeg Cenedlaethol (Bangor branch) **64**  
Environment Centre Wales **39**  
IBKM (Institute of Bio-electronic and Molecular Microsystems) **74**  
ION (Industrial and Commercial Optoelectronics) **74**  
IMSCaR **50**

**LIBRARIES**  
Archive Service **51**  
Deiniol Library **47**  
Health Studies Library (at Wrexham site)  
Main Library **51**  
Music Library **51**  
Normal Site Library **11**

**CATERING AND SOCIAL FACILITIES**  
Academi **43**  
Bar Uno **33**  
Caffi Brailford **18**  
Caffi Glas **39**  
Teras Lounge **51**  
Management Centre Lounge **49**  
Neuadd Reichel Conference Centre **17**  
Y Bistrot **4**

**RESIDENCES**  
**Friddeoddedd Village**  
Adda **34**  
Aldw **22**  
Braint (Lower floor – Shop) **32**  
Cefn-y-Coed **24**  
Crafnant **29**  
Eldir **19**  
Enlli **20**  
Ffrifan **23**  
Glaslyn **27**  
Gwynant **26**  
Iwal (Ground floor – Halls Office)  
John Morris-Jones Halls:  
Bryn Dinas **25**  
Teiglan **26**  
Llandwyn **31**  
Neuadd Reichel **17**  
Paris **21**  
Y Blyder / Security Lodge **30**

**Normal Site**  
Neuadd Arfon **3**  
Neuadd Seiniol **2**

**St. Mary's Village 75** (under construction)

**Other Services And Facilities**  
Anglican Chaplaincy **76**  
Catholic Chaplaincy **77**  
John Phillips Hall **63**  
Canolfan Brailford Sports Centre **18**  
Pows Hall **51**  
Richard-Jones Hall **51**

**LIBRARIES**  
University Main Reception  
University Parking (Entry card required)  
Public Pay and Display Parking

**KEY**

**Menai Bridge**  
A Craig Mair  
B Marina Centre Wales  
C Westbury Mount  
D Nuffield Laboratory & Laing Building (Pier Pavillion)  
E Prince Madog

**Normal Site**  
1 Padarn  
2 Neuadd Seiriol  
4 Y Bistrot  
5 George Building  
6 Eifonydd and Rhos  
7 Nanllew  
8 Trefenni  
9 Clwyd  
10 Gymnasium & Sports Hall  
11 Library  
12 Hiraethog  
13 Ardudwy  
14 Y Wern  
15 Marston  
16 Dinas  
F Tir na n-og, University Creche

**Friddeoddedd Village**  
17 Neuadd Reichel  
18 Canolfan Brailford Sports Centre  
19 Eldir  
20 Enlli  
21 Paris  
22 Aldw  
23 Y Borth  
24 Cefn-y-Coed  
John Morris-Jones Halls:  
25 Bryn Dinas  
26 Teiglan  
27 Glaslyn  
28 Ffrifan  
29 Crafnant  
30 Y Glyder / Security Lodge  
31 Llandwyn  
32 Braint (Lower floor - Shop)  
33 Estates and Facilities  
Br Uno (Lower floor)  
34 Adda  
35 Iwal (Ground floor – Halls Office  
36 Gwynant

**Friddeoddedd Road**  
37 From Heulog

**Deiniol Road**  
38 Girambell  
39 Environment Centre Wales  
40 Adelfad Alan Roberts  
41 Nuffield Laboratory & Laing Building  
42 Memorial  
43 Academi  
44 Whaddon  
45 Porters' Lodge – Security/Enquiries  
46 Thoday  
47 Aelod Deiniol  
48 Pontio Arts and Innovation Centre (under construction)

**College Road**  
49 Psychology Block  
50 Briggantia Building  
51 Main University Building (Main Arts)  
52 Penbre  
53 Bryn Afon  
54 Ogwen  
55 Hen Goleg  
56 College of Business, Law, Education and Social Sciences Administrative Centre  
57 Aethwy  
58 Athrolys  
59 Allun  
60 Hugh Owen  
61 Eryri  
62 Mŷn  
63 John Phillips Hall  
64 Dyfrdwy  
65 Music  
66 Cae Derwen Villa  
67 Cae Derwen  
68 Loyd Building  
70 International Education Centre; Student Services; Dyslexia Service and Social Sciences Administrative Centre  
71 Barthenew  
72 Neuadd Garth

**Dean Street**  
73 Welsh for Adults, IMSCaR  
74 School of Computer Science  
School of Electronic Engineering

**St. Mary's**  
75 St Mary's Village

**Upper Bangor**  
76 Anglican Chaplaincy  
77 Catholic Chaplaincy

**Information correct at time of publication, March 2015.**

Buildings 1-14 & F are shown on the Normal Site map on page 8.  
Buildings A, B, C, D & E are shown on the School of Ocean Sciences map on page 6.

## GETTING TO THE SCHOOL OF OCEAN SCIENCES

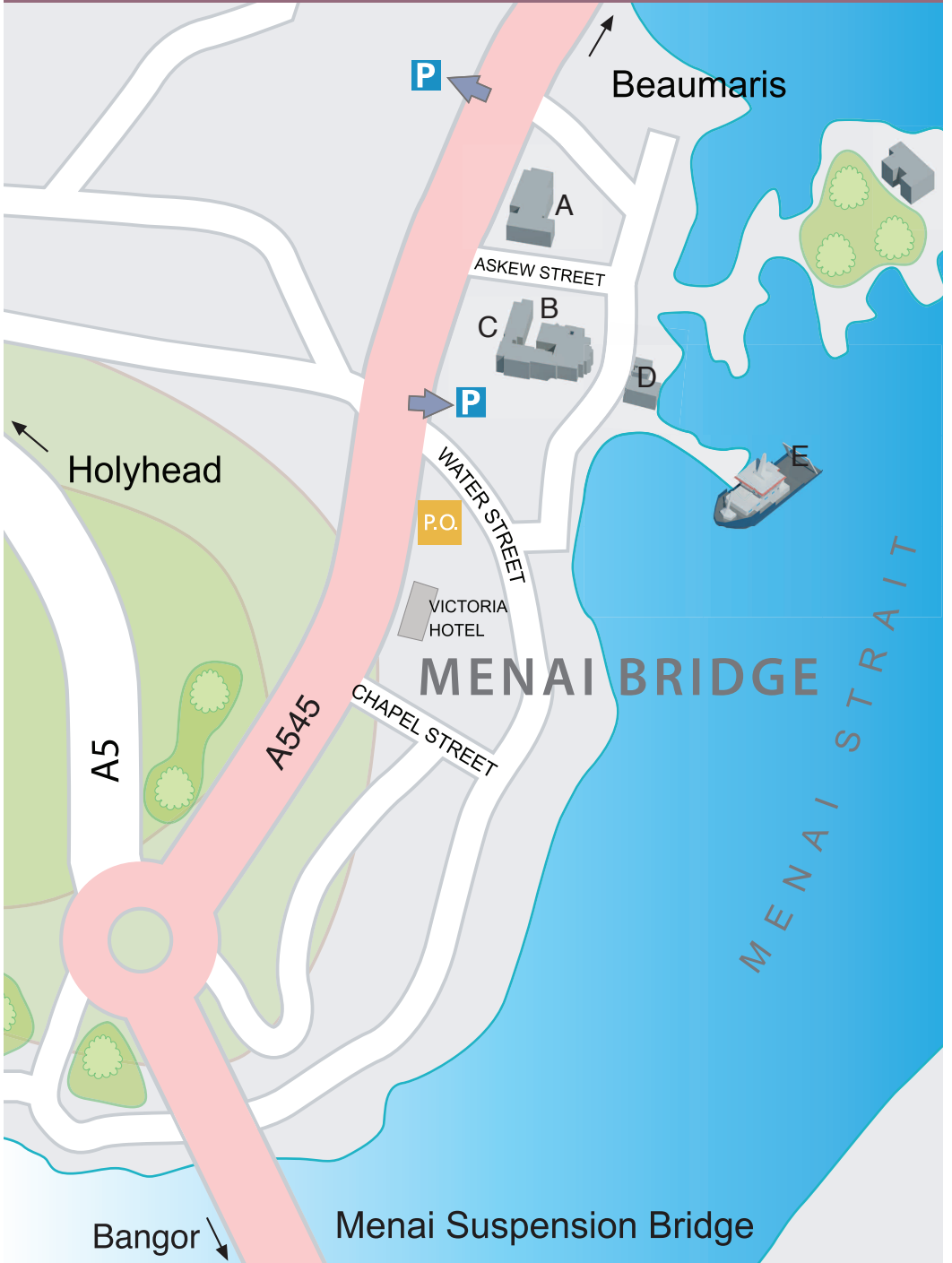
**From Bangor city centre:** Continue out of Bangor along Holyhead Road (shown on main map overleaf) and follow signs for Menai Bridge. Cross the Menai Strait on the suspension bridge and take the second exit at the roundabout sign-posted Town-centre. Continue along this road passing the Victoria Hotel on your right. Continue along this road and take the right turning immediately after the Bulkley Arms pub into the public car park. The School of Ocean Sciences can be reached by walking from the car park exit situated at the far end and turning right onto Askew Street (shown on the map on the right). Please use the map on page 6 and the key on page 4 to locate the particular building you wish to visit.

**From A487:** At the A487/A4087 roundabout, take the 2nd exit off the roundabout sign-posted Holyhead, Betws-y-Coed and Conwy. Follow the A487 up the hill and at the next roundabout take the 3rd exit sign-posted Holyhead and Conwy. Keep in the left lane and at the next roundabout take the 2nd exit sign-posted Bangor. At the next roundabout take the 1st exit sign-posted Menai Bridge. Cross the Menai Strait on the suspension bridge and take the second exit at the roundabout sign-posted Town-centre.

Continue along this road passing the Victoria Hotel on your right. Continue along this road and take the right turning immediately after the Bulkley Arms pub into the public car park. The School of Ocean Sciences can be reached by walking from the car park exit situated at the far end and turning right onto Askew Street (shown on the map on page 6). Please use the map on page 6 and the key on page 4 to locate the particular building you wish to visit.



# SCHOOL OF OCEAN SCIENCES MAP



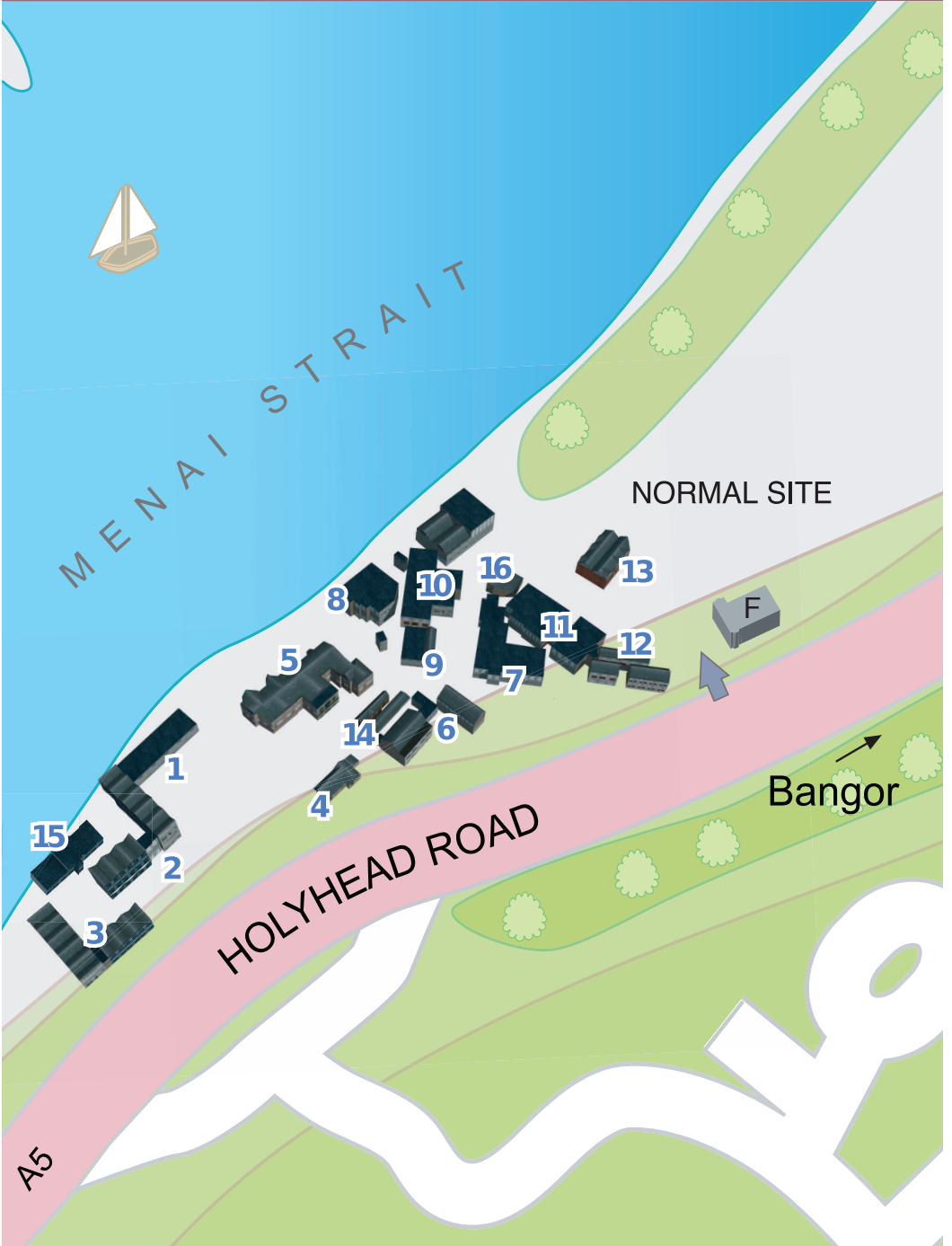
## GETTING TO THE NORMAL SITE

**From Bangor city centre:** Continue along Garth Road and follow the one-way system on to Holyhead Road (shown on main map on page 4). Continue along Holyhead Road (A5) for around 1.5 miles and after passing through the mini-roundabout turn right (using the filter lane) into the Normal Site. Please use the map on page 8 and the key on the main map on page 4 to locate the particular building you wish to visit.

**From the A487:** At the A487/A4087 roundabout, take the 2nd exit off the roundabout sign-posted Holyhead, Betws-y-Coed and Conwy (ignore signs for Bangor at this point). Follow the A487 up the hill and at the next roundabout and take the 3rd exit sign-posted Holyhead and Conwy. Keep in the left lane and at the next roundabout take the 2nd exit sign-posted Bangor. At the next roundabout take the 2nd exit sign-posted Bangor (A5). After passing the bus stop, take the left turn into the Normal Site. Please use the map on page 8 and the key on the main map on page 4 to locate the particular building you wish to visit.



# NORMAL SITE MAP





## GETTING TO THE WREXHAM CAMPUS

Some School of Healthcare Sciences courses (including Radiography) and The North Wales Centre for Primary Care Research are at the Wrexham campus:

From the A483 bypass, take the turn-off sign-posted Wrexham & Mold. At the first roundabout, take the exit marked Town Centre, and then at the second roundabout, take the right-hand exit (sign-posted Wrexham Technology Park and Hospital). Continue to follow signs for Wrexham Technology Park and Hospital. At the second roundabout, take the 2nd exit and follow the road round to the left to the car parks. **This link to google maps may be helpful too.**





#### USEFUL CONTACT NUMBERS:

Academic Registry	01248 382030
Admissions Office	01248 383717
Corporate Communications	01248 382261
Press Office	01248 383298
Student Recruitment	01248 382005
Development & Alumni Relations	01248 382020
Halls Office	01248 382667
Human Resources	01248 383865
International Education Centre	01248 382028
IT Services	01248 388111
Library Services	01248 382981
Open Days and Other Visits	01248 382005
Student Housing Office	01248 382034
Student Support Services	01248 382024
Students' Union	01248 388000
Dyslexia Service	01248 383843



PRIFYSGOL  
**BANGOR**  
UNIVERSITY

Bangor University,  
Gwynedd LL57 2DG

**Tel:** 01248 351151

**E-mail:** [marketing@bangor.ac.uk](mailto:marketing@bangor.ac.uk)

**[www.bangor.ac.uk](http://www.bangor.ac.uk)**